

Bokta Peak Climbing

DURATION: 16 DAYS

Trip Facts



Group Size 1 - 10 Persons



Trip Grade Challenging



Accommodation Hotel, Guest House, Tea House, Camping



Max Height 6143 Metres



Start From Kathmandu



End At Kathmandu



Transportation Plane, Car, Jeep



Duration 16 Days



Meals included Breakfast, Lunch & Dinner Days



MOUNT
ADVENTURE HOLIDAYS

Best season:

March - May, September - December


Trip Overview

Bokta Peak Climbing (6142 m) is a [popular trekking peak](#) in Nepal's Kanchenjunga Conservation Area, known for its natural beauty and cultural significance. The mountain is named after Mount Kanchenjunga, the world's third-highest mountain, and is untouched by time. The trek takes in diverse land topography, forests, and villages, with opportunities to see snow leopards, red pandas, musk deer, and various bird species. The trail passes through high altitudes with less vegetation and rocky terrain, crossing Mirgin La Pass and experiencing panoramic views of Mount Makalu, **Chamlang, and Everest**. The glacier of Kanchenjunga offers an incredible close-up view of the mountain. Climbing Himalaya offers a package for climbing Bokta Peak, including logistics, transportation, accommodation, and a professional mountain guide, at a reasonable price. The trek culminates at the base camp of Mount Kanchenjunga at Pang Pema, followed by a return trek to Suketar.

The trek to Suketar is filled with diverse landscapes and [breathtaking views](#), making it a truly unforgettable experience. Along the way, trekkers can also immerse themselves in the rich local culture and interact with the friendly Sherpa people. This trek is perfect for adventure enthusiasts seeking a challenging yet rewarding journey in **the heart of the Himalayas**.



Trip Itinerary

 Day 1 Kathmandu to Taplejung (2420 m)

 8 Hrs

 Breakfast, Lunch & Dinner

 Guest House

 Plane, Bus

 2420 m

Early morning you will take a flight from Kathmandu to Bhadrapur which will take around 45 minutes. During the flight you can get a stunning view of the Himalayas on the north. From Bhadrapur you will take a bus drive to Taplejung via the winding road of Illam team garden and Phidim. Today you

will stay overnight in Taplejung Bazar.

Day 2 Taplejung to Hellok (1740 m)

 5 Hrs  Breakfast, Lunch & Dinner  Tea House  Walking  1740 m

From Taplejung you will take a jeep drive to Sinuwa. From there you will start your trek by crossing a suspension bridge. You will descend down to Tamor river passing by beautiful farm lands and settlements. You will then trek uphill through terraced fields and get to Hellok for staying overnight.

Day 3 Hellok to Yasang (2800 m)

 6 Hrs  Breakfast, Lunch & Dinner  Tea House  Walking  2800 m

Today you will trek to Yasang via Mamasik village. You will trek up through the scattered settlements stopping by tea houses and drinking tea. Then you will trek further along the bank of Simbuwa river and get to Yasang for staying overnight.

Day 4 Yasang to Tortong (2995 m)

 6 Hrs  Breakfast, Lunch & Dinner  Tea House  Walking  2995 m

The Yasang village you will continue trekking upstream along the Simbhuwa river. You will trek through dense bamboo and rhododendron forest along the trail. Through out the trail your guide will tell you interesting facts about the region.

 Day 5 Tortong to Cheram (3870 m)

 5 Hrs  Breakfast, Lunch & Dinner  Tea House  Walking  3870 m

Today you will continue your trek along the Simbhuwa river and pass by stunning valley of Lalung. The trek through the pristine subtropical forest accompanied by numerous species of birds and butterflies will give you an enchanting experience of nature. Along the way you can get beautiful view of Tuplung peak and stunning landscapes. Further trekking you will get to the village of Cheram for staying overnight.

 Day 6 Cheram to Ramche (4580 m)

 4 Hrs  Breakfast, Lunch & Dinner  Tea House  Walking  4580 m

The village of Cheram you will trek further upwards and reach to the snout of Yalung glacier. On the way you can get dramatic views of mount Kanchenjunga and Jannu. Further trekking you will pass through the beautiful settlement in Lapsang and reach Ramche for staying overnight.

 Day 7 Trek to Bokta Peak Base Camp (5123 m / 16803 ft)

 5 Hrs  Breakfast, Lunch & Dinner  Camping / Tea House  Walking  5123 m

Leaving Ramche to Bokta peak base camp, we begin our trek with a gradual ascend over rocky and loose trails. The trails in this section are often snow covered and icy. So, we may have to make use of ropes and crampons. Our climb can be tiring, so resting every now and then helps in restoring energy while trekking in higher altitudes. We will arrive at a good camping site known as Bokta Peak Base Camp.

Day 8 Bokta Peak Base Camp to Bokta Peak High Camp (5720 m)


 5  Breakfast, Lunch & Dinner  Walking  Walking  5720 m

Bokta Peak Base Camp, our trail climbs up on top of a rocky ridge and from there we will gradually climb to reach a good camping site at 5,720 meters. During our climbing trek, we will have glorious views of Kanchenjunga Himalaya Range and surrounding high Himalaya valleys. Once we reach our campsite, our climbing sherpa team crew will set up the camp and make necessary checks on our health conditions and climbing gears needed for climbing the summit of Bokta Peak.

Day 9 Bokta Peak (6143 m / 20149 ft) summit back to Bokta Peak Base Camp

 8 Hrs  Breakfast, Lunch & Dinner  Camping / Tea House  Walking  6143 m

Early in the morning we all were desperately waiting for Fully acclimatized and properly equipped we start early with the aim to reach the top the summit as the strong winds after midday can create obstacles in reaching the summit. Following the footsteps and guidance of our experienced climbing experts we will overcome several technical sections and head towards the peak summit. Our tiring climb to the summit of Bokta Peak is rewarded with magnificent views of Kanchenjunga, Kumbhakarna, Dhormo Peak, Nupchu and some other snow-capped Himalaya range .We will spend a short quality time at the summit and then descend following the same route back to the base camp.

 Day 10 Bokta base camp to Sele La (4290 m)

 6 Hrs  Breakfast, Lunch & Dinner  Tea House  Walking  4290 m


Early morning you will start trekking upwards to Sinelapche pass, along the trail you can see rare species of alpine floras. After crossing the pass you will cross two more passes before reaching Sele La pass. You will stay overnight in Sele La pass.

 Day 11 Sele La to Ghunsa (3595 m)

 4 Hrs  Breakfast, Lunch & Dinner  Tea House  Walking  3595 m

Today you will trek down to Ghunsa through the pristine forest of birch, pine and rhododendron trees. You will trek by a Chorten and prayer flags and get to Ghunsa. In Ghunsa village you can enjoy warm Nepalese hospitality and stay overnight.

 Day 12 Rest Day At Ghunsa vallge

 Breakfast, Lunch & Dinner  Tea House  3595 m

Today you will take rest in Ghunsa and spend the day exploring surrounding places. Your guide will take you on a morning hike to a monastery and the rest of the day you will stroll around the Sherpa village doing amazing activities.

Day 13 Ghunsa to Amjilosa (2308 m)

 6 Hrs  Breakfast, Lunch & Dinner  Tea House  Walking  2308 m

You will continue trekking further from Ghunsa village passing by several Mani walls and monasteries. You will then trek down via Phale and cross the Chhundatangka river. On the way you will be accompanied by beautiful waterfalls and river streams. After then you will cross the Sumbung river and reach to Amjilosa. You will stay overnight in Amjilosa.

Day 14 Amjilosa to Hellok (1270 m)

 7 Hrs  Breakfast, Lunch & Dinner  Tea House  Walking  1270 m

Today is the last day of trekking in the remote area of eastern Nepal. You will trek through the village of Solima and cross Ghunsa river to the village of Sukathum. You will continue trekking through the terraced farm fields and scattered settlements and reach to Hellok. You will stay overnight in Hellok.

Day 15 Hellok to Illam (9 Hours)

 9 Hrs  Breakfast, Lunch & Dinner  Guest House  Jeep  800 m

Early in the morning today you will take a jeep drive to Illam via Taplejung Bazar. Your road goes winding over the steep hill crossing river Kabela you will reach to Phidim Bazar. Then you will drive further through Rake village and get to Illam for staying overnight.

Day 16 Illam to Kathmandu (1400 m)

🕒 4 - 5 Hrs 🍳 Breakfast & Lunch 🏠 Hotel 🚗 Jeep, Plane 🏔️ 1400 m

Today early in the morning your guide will take you to explore the famous tea garden of Kanyam. After refreshing for a while in Kanyam tea garden you will start driving towards Bhadrapur airport on the plain of Terai. You will take a 45 minute flight to Kathmandu and your guide will drive you to your inn. Rest of the day you can spend in leisure and in the evening you will be invited in a farewell dinner from our company. You will stay overnight in Kathmandu.

Cost Includes



- ✓ Airport/ hotel pick up and drop off by private vehicle
- ✓ Hotels in Kathmandu, inclusive of breakfast
- ✓ Meals during the trek
- ✓ Government licensed, experienced English speaking guide
- ✓ One porter per two people
- ✓ Food, accommodation, salary, insurance, equipment, and medicine for all staff.
- ✓ All government taxes
- ✓ One trekking map per person
- ✓ Kanchenjunga permit and conservation fee
- ✓ Surface transportation
- ✓ Sleeping bags and down jackets for the trek (should be refunded after trek)
- ✓ First aid kit
- ✓ Domestic flight tickets KTM–BDR/Suketar

- ✓ Trekking Map

Cost Excludes

- ✗ Travel and rescue insurance
- ✗ Beverage bills, bar bills, telephone bills, and Personal expenses.
- ✗ Nepal entry visa
- ✗ Tips for guide, porter, and driver
- ✗ Optional trips and sightseeing if extended
- ✗ Excess baggage charges (if you have more than 20 kg of luggage, a cargo charge is around \$1.5 per kg)
- ✗ Extra night accommodation in Kathmandu because of early arrival, late departure, early return from mountain (due to any reason) than the scheduled itinerary
- ✗ Lunch and evening meals in Kathmandu (and also in the case of early return from the mountain than the scheduled itinerary)

Trip Map

